

KANE COUNTY

DIVISION of TRANSPORTATION

Carl Schoedel, P.E.
Director of Transportation
County Engineer



41W011 Burlington Road
St. Charles, IL 60175
Phone: (630) 584-1170
Fax: (630) 584-5265

April 5, 2018

Press Release

Longmeadow Parkway – East of IL 25 to IL 62 and along IL 62 Kane County Section No. 13-00215-30-PV

Starting the week of April 9, 2018, weather permitting, intermittent temporary daily lane closures along IL 62 between Regan Boulevard and north Autumn Trail will occur to allow crews adequate room to safely unload supplies and equipment needed to begin storm sewer installation along IL 62. These closures will take place during non-peak travel times.

Motorists are asked to exercise care and reduce speed while driving through the construction zone, obey flaggers and watch out for construction equipment entering and leaving the project site.

The Longmeadow Parkway Fox River Bridge Corridor is a planned tree lined Parkway and Fox River Bridge crossing with a landscaped median, approximately 5.6 miles in length, running from Huntley Road to IL 62. The proposed road passes through portions of the villages of Algonquin, Carpentersville and Barrington Hills, as well as unincorporated areas of Kane County and will provide a valuable benefit to the public by relieving congestion, encouraging economic development, improving travel options and connecting towns and neighborhoods.

Additional information is available on [the Longmeadow Parkway page of the Kane County Division of Transportation website](#).

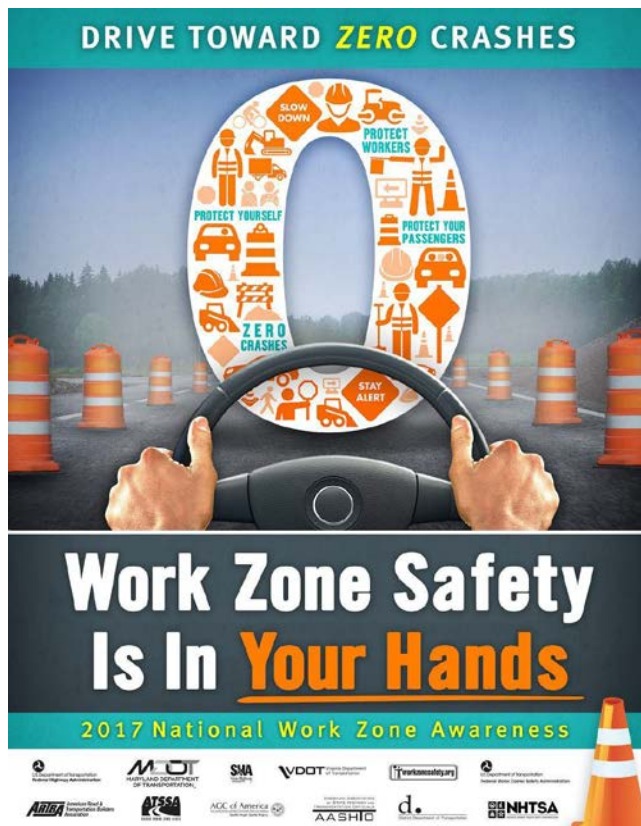
Questions and concerns may be directed to Ken Mielke, Senior Project Manager with the Kane County Division of Transportation, at (630) 406-7172.

For all Kane County Traffic Advisories, see <http://www.co.kane.il.us/dot/trafficalerts/Default.aspx>.

The above-mentioned roads will remain open to traffic, but motorists need to be prepared to reduce their speed, exercise caution, and be extra alert. Motorist must watch for construction workers, construction vehicles entering or leaving the site, and obey flaggers and other traffic control devices within the work zone. Motorists should expect delays while traveling through the work areas. Motorists may want to add additional time to their commutes and consider the use of alternate routes while this work is being completed.

A reminder – it is illegal for drivers to talk on a cell phone while driving through a highway construction work zone.

Click this link to find out [how Kane County Drivers can “make zero fatalities a reality.”](#)



McHenry Co

Lake - Cook Rd.

Barrington Hills

62

Longmeadow

New Construction

25












31

Carpentersville

68

East Dundee

Legend

-  Interstates
-  US Roads
-  State Roads
-  County Roads
-  Other Roads
-  Rail Roads
-  County Boundary
-  Township Boundary
-  Fox River
-  Forest Preserves
-  Municipalities

Section Number 13-00215-30-PV
Longmeadow Parkway - Section D
Illinois Route 25 to Illinois Route 62

